



132nd Virtual Wing



OPAC VIS INTSUM
DO



D1.1: Day, clear skies, winds from North

D1.2: Day into night, clear skies, winds from North-East

D2.1: Day, scattered/broken, winds from East

D2.2: Night, clear skies, winds from South-East

D3.1: Day, scattered, winds from South

D3.2: Night, overcast, winds from South-West



132nd Virtual Wing

BDA of Dx.x



- placeholder



132nd Virtual Wing

Current - OVERALL



- SRN Army has built up along the western border conducting Exercise FROST and has the strength and position to invade into Finland.



- SRN Air Forces are also participating and are in full strength to support – CONDUCTING CAP IN AD SECTORS



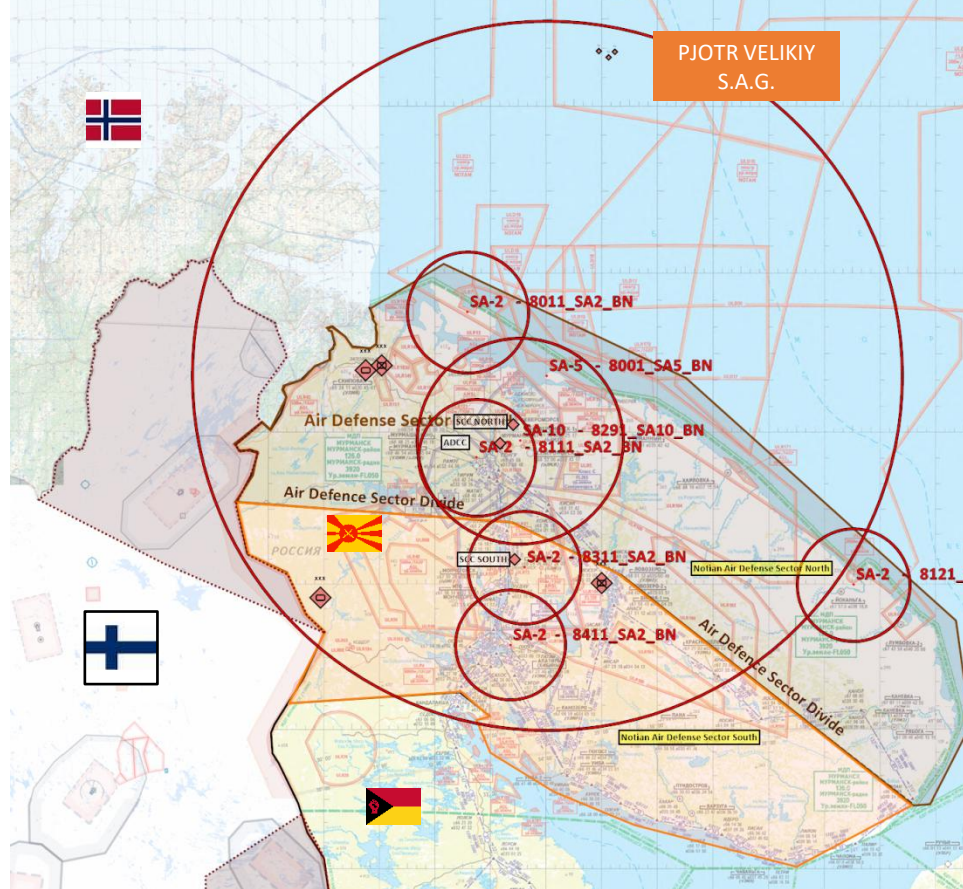
- SRN Maritime Forces are ready for an offensive, SRN SAG 130NM N of Kola – Maritime Air Forces ACTIVITY UNKNOWN



- DRK Army forces are NOT deployed, and are at home bases
- DRK Air Forces alert status UNKNOWN



Current - Overall





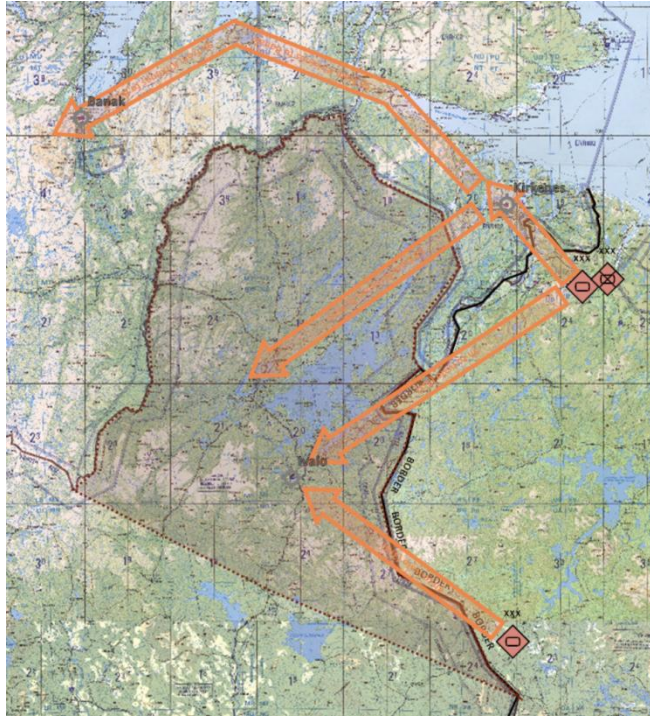
General:

- The Notian 1st and 2nd Corps are observed to be S from Petchenga, which is very close to Notian, Finnish and Norwegian border.
- The Notian 3rd Corps are observed to be NW from Kovdor, which is very close to Notian and Finnish border.
- No assessment has yet been made of the Notian 4th Corps.
- All locations of Notian Corps HQ are known, but not the Field Corps HQ.
- No direct railroad connection between Notian and claimed Finnish territory.



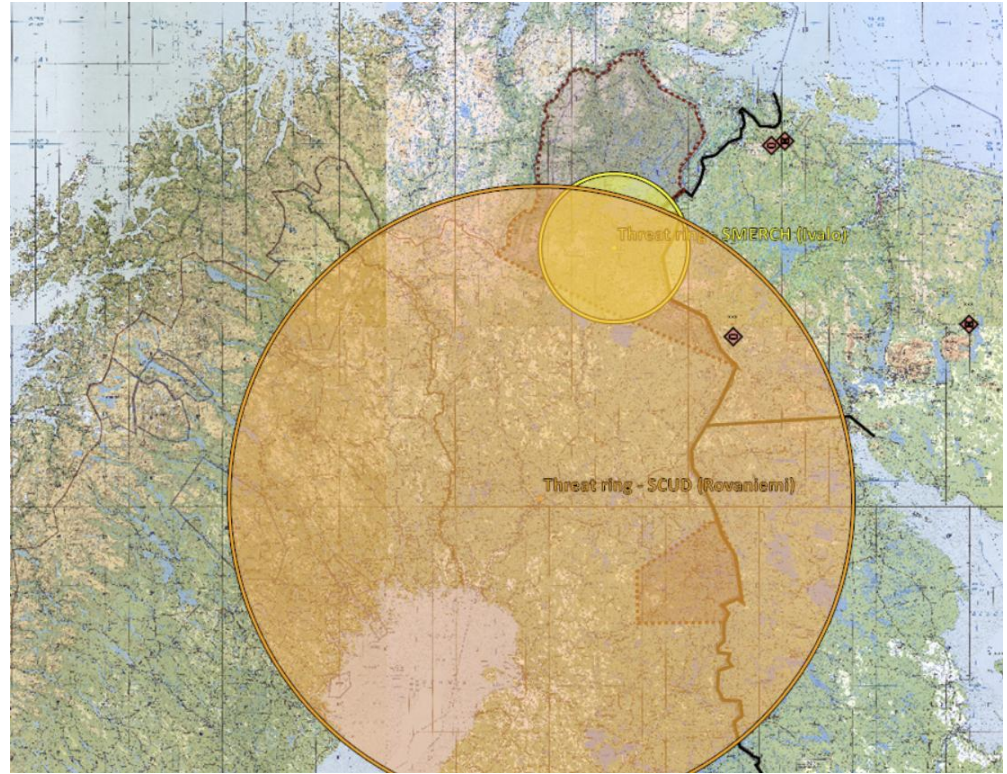


Current - Ground



Time calculated with 20kts GS.

- 2h to Kirkenes (1st)
- 5h from Kirkenes to Inari
- 9h from Kirkenes to Banak
- 5h to Ivalo (1st)
- 4h to Ivalo (3rd)





Current – Ground/WMD

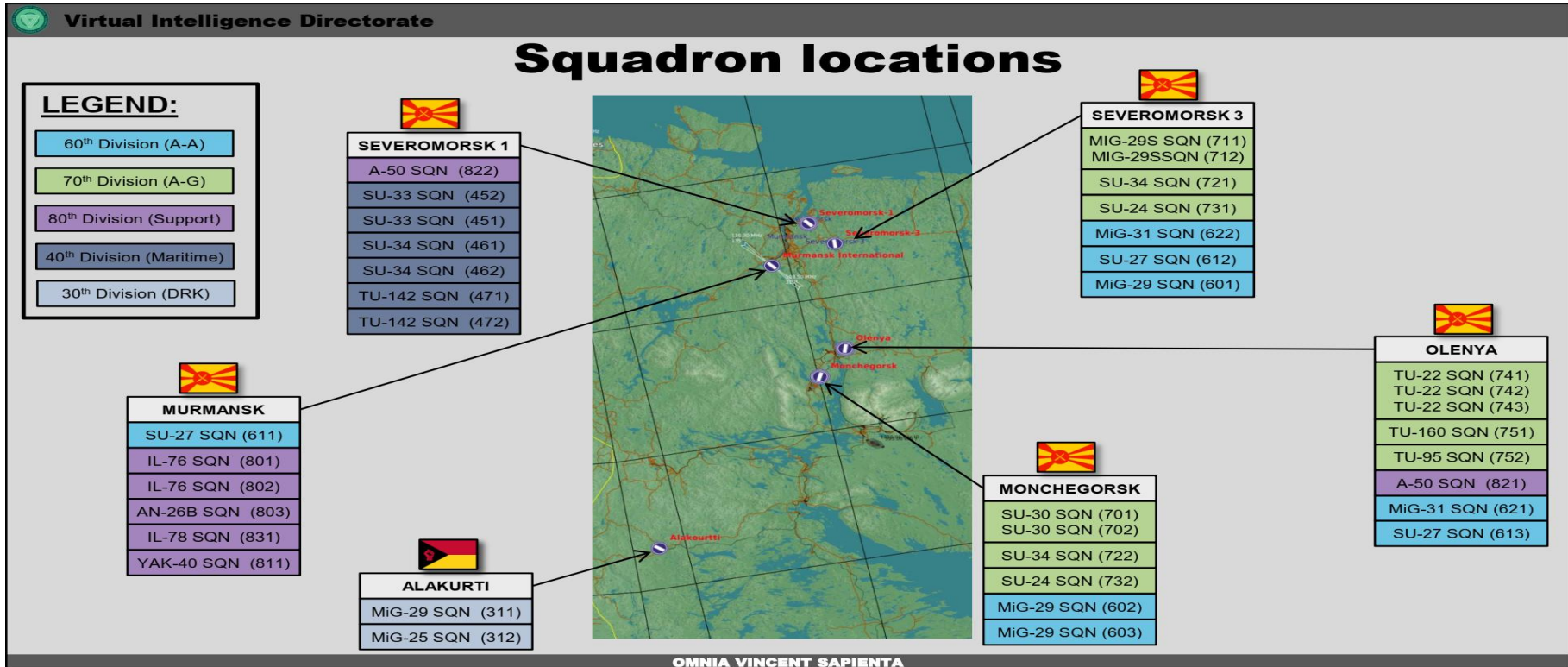


- 3x S-S Missile Regiment (24xSCUD) – CURRENT Location UNKNOWN
- *(B-001: SSM Regi will normally be placed in the Corps or Division area, protected by Corps/ Division Air Defense assets.)*
- Alert level (1/2/3 with 1 being the highest) – EVEN CHANCE of any (multiple regiments).
- Currently DEPLOYED ,assigned to Corps to participate in ex. FROST
- During the last phase of exercise FROST it is likely that WMD will be demonstrated.
- VIS assesment: WMD attack UNLIKELY, conventional warhead attack: EVEN CHANCE (very little information is available on Rgt. Activity)
- Warhead: 2,000 lbs conventional / WMD chemical RANGE 155NM

Alert 1	10h TO ready to fire – SCUD either hidden or mobile
Alert 2	22-24h TO ready to fire - SCUD on bases, rdy to leave in 30 min notice
Alert 3	48h TO ready to fire – SCUD remains on bases



- Notian aircrafts have been conducting CAP missions in Notian airspace. Notian aircraft have also taken part in exercise FROST, both for strategic bombing and support to the land forces.





Total assets

- 240x fighters in Fighter- / Interceptor- / Attack- Role
- 66x (Heavy) bombers
- 36x Support aircraft

Capabilites

- DCA
- Sweep in preparation for attack
- AR in front of ongoing attack; No CAS !
- CAS only in defensive position
- SEAD / Escort capabilities unknown

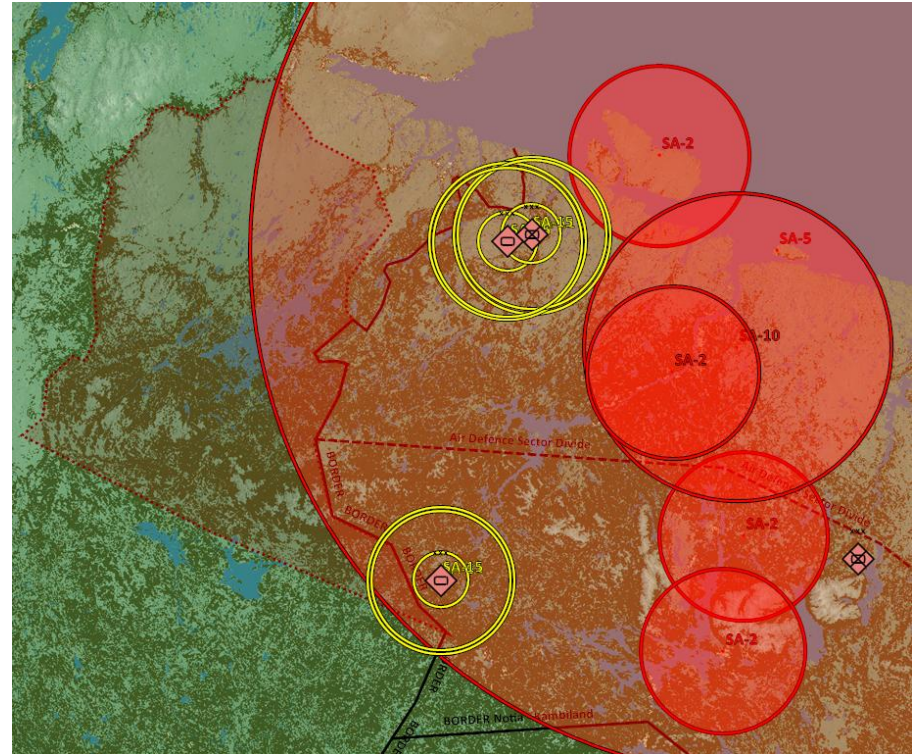
Suggested targeting if needed

AWACS network and Air Force operation very vulnerable to interruption when a few key locations are taken out (e.g. SRNTGT111-115).
 => AWACS loose EWR and C2 capability
 => Significant loss of air assets capability



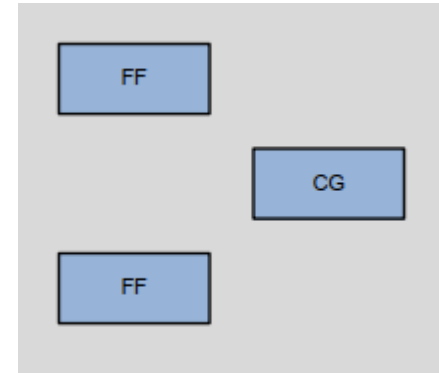


- IADS is presumed to be fully operational
- Location of SAMs supporting known Sector North/South units are unknown (SA-3 / SA-11)
- Main concentration of known SAMs around the Murmansk/Severomorsk area in a roughly N/S line across the peninsula
- Air Defense Division placement/activity to be confirmed by D0 intelligence
- 8001st SA-5 Battalion poses possible threat to air assets over the Finnish-Notian border (→ HVT in case of MDCOA)
- Total Launchers
 - ADF Sector North: 80
 - ADF Sector South: 40
 - SRN Army: ~417 (Mostly SHORAD)





- The Notian Navy has mostly spent the last months in port conducting maintenance. The last weeks we have seen increased activity at the piers, and several ships seem to have loaded up with stores and ammunition.
- Early on the morning the 20th September the Pyotr Velikiy Surface Action Group (SAG) left port and were reported 130nm NORTH of the Kola Fjord in the following composition
- P.V.SAG possible COAs
COA 1 Sail WEST – reaching Banak (E25°) in 30h
COA 2 Sail PORT – reaching port in 24h
COA 3 Sail SOUTH – Reaching vicinity Kirkenes 18h
- HEADING – INTEL GAP (indicator COA)





132nd Virtual Wing

SRN Centre of Gravity





CENTER OF GRAVITY - SRN TERRITORIAL CLAIM IN FINLAND

SEIZE TERRITORY FROM FINLAND

THE GOAL SRN WANTS TO ACHIEVE

CONDUCT ARMED FORCES INVASION

CRITICAL CAPABILITIES
THE MEANS BY WHICH THEY WANT TO ACHIEVE THE GOAL



POSSIBLE CENTERS OF GRAVITY
Without the Army, the goal is not possible to achieve with any other element. Therefore the center of gravity in the invasion of Finland is the SRN Army

BASE HQ

FIELD HQ

CRITICAL REQUIREMENTS



~~BASE HQ~~

FIELD HQ

Logistic Rgt.

Air Defense DIV

CRITICAL VULNERABILITIES
- Centralized Command - elimination of HQ will halt offensive capabilities until replaced
- The Corps size demands high supplies, but a battalion is only equipped with a total of 12 transport vehicles in addition to other 6 per BN.
- The DUSS forces greatest perceived threat is Western Air Power. Thus, any air defense units deployed to Corps units are a critical vulnerability.



132nd Virtual Wing

SRN ML/MD COA



- Notia will likely continue their force buildup to the culmination of exercise FROST. On completion of the exercise, Notia will try to get some diplomatic concessions, but will withdraw back to home bases within a few days. During the last phase of exercise FROST it is likely that WMD will be demonstrated (scheduled to last until 23rd September – DAY 3).
- Notia will in the MD COA conduct a combined land and air attack toward the Northern part of Finland, while they use their Navy to establish a perimeter to prevent aircrafts coming in from the NORTH. Defenses may be forward staged to make it harder for Finland and CJTF-23 to defeat Notian forces.



Phase 1 - Deployment: Deploy forces to the region, collect intelligence build situational awareness of the situation and defend Finland from Notian aggression.

- Exercise Frost scheduled to last until 23rd September



132nd Virtual Wing

High Value Targets



- IADS: 1st/2nd Corps MERAD SAM Units; SRNTGT39, 40, 41, 111
- Maritime: Pjotr Velikij SAG
- AIR: AWACS
- GND: SCUD / Field HQ / SAM Units



132nd Virtual Wing

Time Sensitive Targets



- P.V. SAG?



- Activity of SRN Maritime Aviation Forces?
- Location/activity of SRN Independent Forces: ARMOR, SCUD, SPECOP
- SRN CAP TRACKS
- SRN AEW TRACKS
- ARMY 1st, 2nd, 3rd Corps FIELD HQ Locations?
- ARMY 1st, 2nd, 3rd Corps Unit Movements, Formations IVO SRN-NOR + SRN-FIN border
- FW/RW forces movement, especially if entered Finland (recon insertion indicators)
- Movement direction of PV.SAG
- Are SCUDs already attached to 1st, 2nd or 3rd Corps? (LIKELY)
- SCUD base activity
- Any friendly forces around Kirkenes and Banak?
- Information about two terror groups
- Where will LCC Corps be ready on D2?
- Fielded SRN weaponry?



VIS Recommendations



- Recon deployed ARMY Corps Air Defense Division SA-6, SA-11, SA-15 locations, strength and alert status
- Recon unit pattern in 1st, 2nd and 3rd Corps and possible SSM Rgt. Units if already attached to Corps
- Recon road junctions and border crossings along FIN-SRN border to monitor Army Corps movements, especially rotary wing and recon vehicles, detect incursions. (RADAR GMT/TPOD)
- Particular units of interest: UAZ (behind border), BRDM-2 (in FIN/NOR), Mi-8/24/26 helos, YAK-40, IL-76, An-26, Tu-142
- Long term: Locate S-S Missile Rgt. Units, typically attached to Corps when deployed, otherwise at base (SRNTGT089)